


TOWN OF  
**TUNBRIDGE**  
VERMONT


**Trails Committee Trail Steward Memorandum of Understanding**


The document is intended as a memorandum of understanding for the four legal trails of Tunbridge as detailed in the Official Town Highway Map . These include Cross Road (LT-1, 0.73 miles), Baptist Hill (LT-2, 0.7 miles), Orchard (LT-3, 0.72 miles), and Falls Hill (LT-4, 0.3 miles)

The Selectboard allows non-motorized recreational use for the public, but no events. Trails signs to be placed at the start and end of each trail including the recreational use and the contact details of the trail steward. Limited parking is available at the start of each trail.

At least one trail steward per trail will be appointed by the Trails Committee. The trails steward will at times choose to close the trail if maintenance is required or in the case of seasonal or weather-related events. The Selectboard has the ultimate control over the use of the Legal Trails.

  
\_\_\_\_\_  
Gary Mullen

  
\_\_\_\_\_  
Michael McPhetres

  
\_\_\_\_\_  
John O'Brien

\_\_\_\_\_  
\_\_\_\_\_  
\_\_\_\_\_